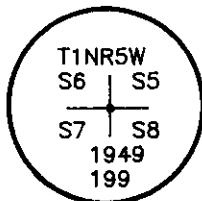


**TILLAMOOK COUNTY SURVEYORS OFFICE
COURT HOUSE, TILLAMOOK OREGON 97141**

SECTION CORNER COMMON SECTIONS
5, 6, 7, and 8 T.1N.,R.5W.,W.M.



I found a 1 1/2" iron pipe with a 3" O. S. B. F. Bronze Cap, (see T.C.S. Rewitness Book 2 at Page 59 & 60). I encased the found iron pipe in a 10" concrete cylinder.

History of found monument

I found this monument to be as described in Tillamook County Surveyors Rewitness Book 2 at page 59 and the references found and/or set at that time to now be as follows:

(G.L.O.) set squared hemlock post for corner, reported on above rewitness as squared point eighteen inches in the ground; (Now gone).

(G.L.O.) 10" hemlock N.71°W. 27 lks., reported on above rewitness as a stump hole and roots in the ground; (Now gone).

(G.L.O.) 6" yew S.40°W. 42 lks., reported on above rewitness as fallen and burned to a point no marks visible; (Now gone).

(G.L.O.) 20" hemlock S.55°E. 12 lks., reported on above rewitness as a stump hole and roots in the ground; (Now gone).

(Book 2 Page 59) 32" fir stump N.29°30'E. 35.1 ft.; (Found mound at position, possible remains).

(Book 2 Page 59) 20" fir snag S.84°W. 17 ft.; (Now gone, found O.S.B.F. yellow metal location poster from this B.T. on fir N.38°E. 10.47').

New Accessories

*18" fir S.76°E. 24.68', scribed T1NR5W S8 CS BT, measurements taken to a brass washer nailed between the "B" & "T" in the face.

*16" fir N.38°E. 10.47', scribed T1NR5W S5 CS BT, measurements taken to a brass washer nailed between the "B" & "T" in the face.

*15" fir N.65°W. 21.80', scribed T1NR5W S6 CS BT, measurements taken to a brass washer nailed between the "B" & "T" in the face.

*17" fir S.7°W. 14.09', scribed T1NR5W S7 CS BT, measurements taken to a brass washer nailed between the "B" & "T" in the face.

*72" light hat section post North 1.5'.

*indicates Tillamook County Surveyors yellow metal location poster attached.

Surveys and Rewitnesses of record

Rewitness Book 2 Page 59 & 60 7-25-49 Lyle E. Beyers LS 199


Monument Location

This monument is located approximately 150' South of a new dirt road ± 50' North of a small creek, course SE, in a recently thinned stand of fir trees. I attached a Tillamook County yellow metal location poster on a 15" fir on the south side of the above road ± 150' North of the corner.

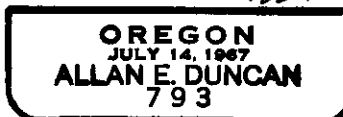
In the presence of Dan McNutt and Al Dvorak

October 7, 1993

Title:



Allan E. Duncan



RENEWAL DATE
12-31-93